



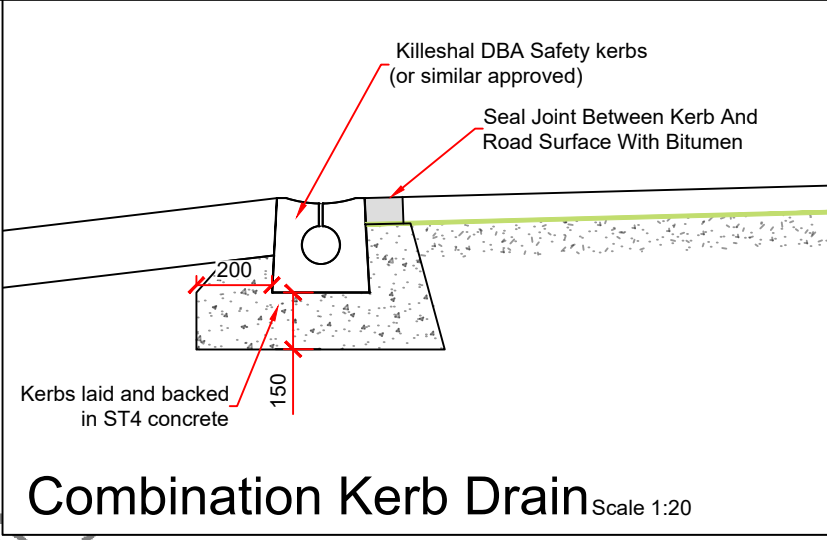
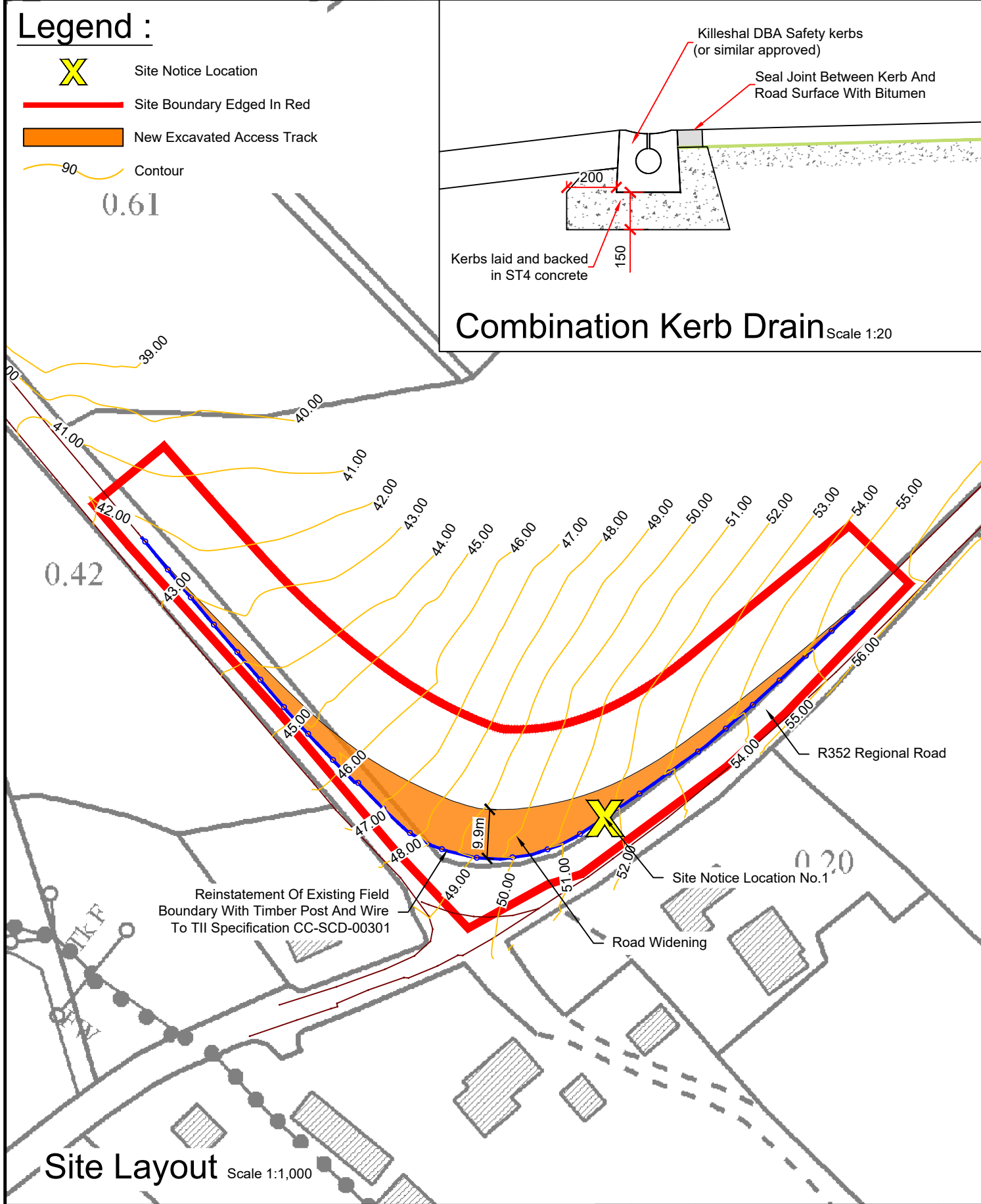


**Legend :**

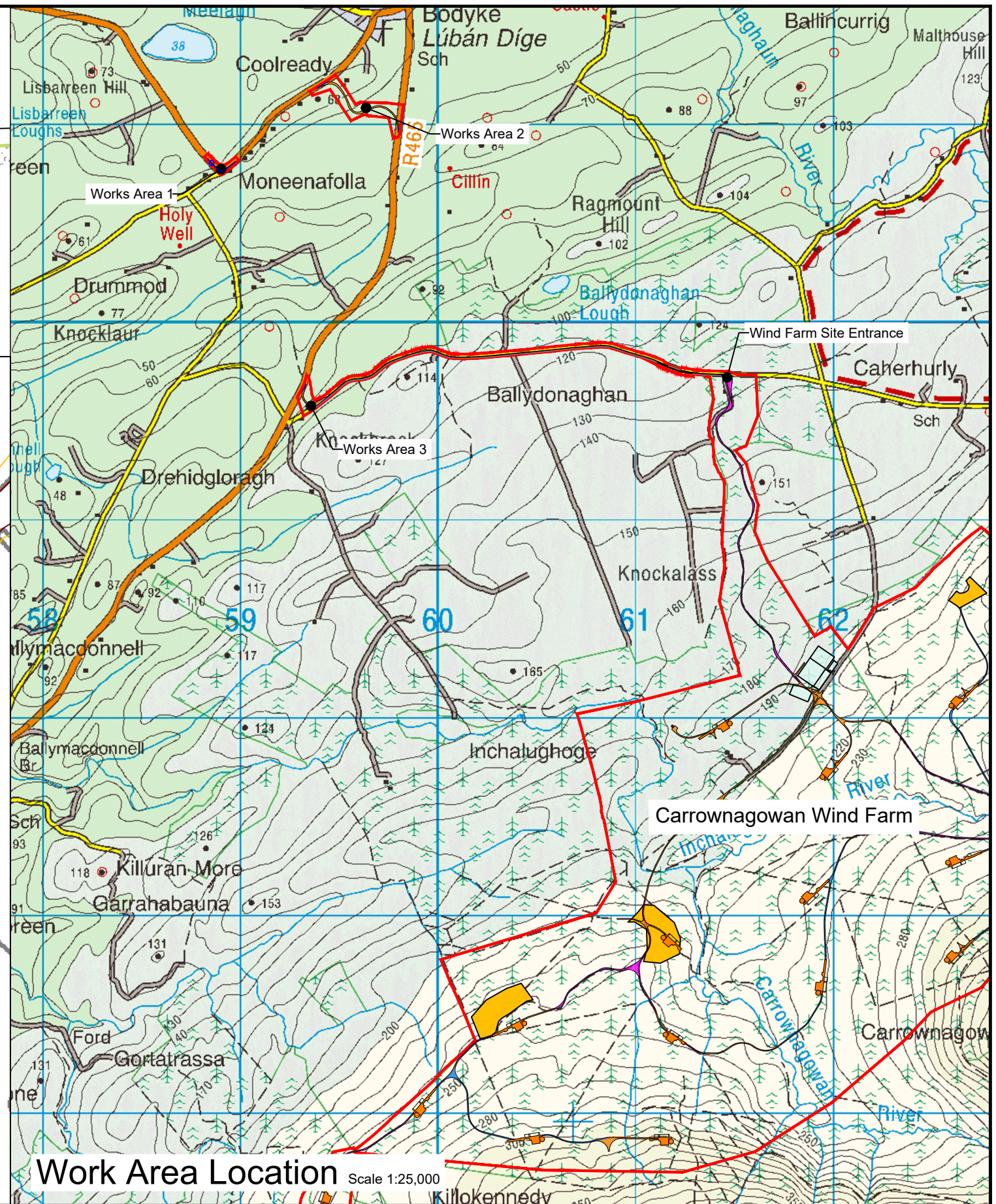
-  Site Notice Location
-  Site Boundary Edged In Red
-  New Excavated Access Track
-  Contour



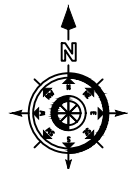
**Combination Kerb Drain** Scale 1:20



**Site Layout** Scale 1:1,000



**Work Area Location** Scale 1:25,000



Ordnance Survey Ireland Licence No EN 0013720  
© Ordnance Survey Ireland Government of Ireland



| Rev. | Date     | Description         | by | ch'd | app |
|------|----------|---------------------|----|------|-----|
| A    | 03.07.20 | Issued For Planning | JK | CM   | HBR |

Client: 

Project: Carrownagowan Wind Farm  
Title: Turbine Delivery Work Area No. 1



**Malachy Walsh and Partners**  
Consulting Engineers  
Cork | Tralee | London | Limerick

|         |    |            |                               |                  |
|---------|----|------------|-------------------------------|------------------|
| Drawn   | JK | 13.11.2019 | Drg. No.<br><b>19107-5057</b> | Rev.<br><b>A</b> |
| Checked | PN | 13.11.2019 |                               |                  |